



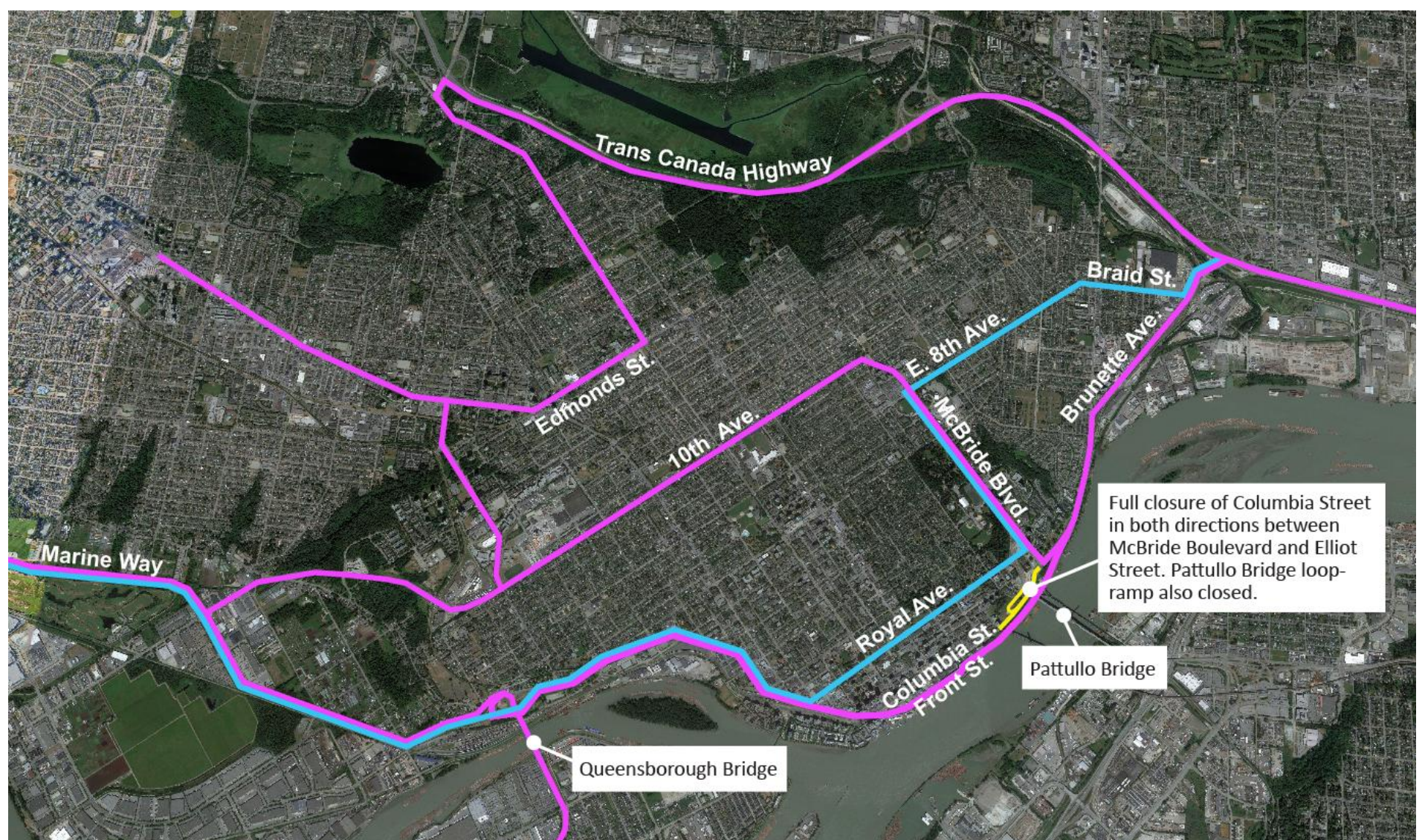
Commercial Vehicle Detour sheet




Detour routes during Columbia Street closures

Throughout construction, Fraser Crossing Partners will need to implement full closures of Columbia Street between McBride Boulevard and Elliot Street. These full closures are required for crews to complete bridge deck construction activities across the roadway between the bridge foundations on either side of Columbia Street.

While these full closures are in effect, commercial vehicles will continue to use Front Street and official 24/7 truck routes as shown below. Access to the Pattullo Bridge will be maintained via Bridge Connector and the Royal Avenue on-ramp as the Columbia Street loop-ramp will be closed. **Access to and from all businesses on Columbia Street and Front Street Mews will be maintained at all times via 4th Street and 6th Street.**

Westbound commercial vehicles travelling to Surrey after 9 p.m. are encouraged to use the Port Mann, Queensborough, and Alex Fraser bridges. All traffic pattern changes and detours will be well signed.



-  Road closure
-  24/7 commercial vehicle detour routes
-  Daytime commercial vehicle detour route

Work activities are being planned so that there are not concurrent closures on key roadways in New Westminster.

Additional information regarding the Columbia Street closures and bridge construction will be posted to the Current Works and Information Sheets pages at pattullobridgereplacement.ca.

If you have questions or need assistance, please email info@fcgp.ca or call the 24/7 phone line: 1-844-815-6149.

Contact the Project



24/7 Phone Line
1-844-815-6149



Project Information
Website: pattullobridgereplacement.ca
Twitter: [@pattulloproject](https://twitter.com/pattulloproject)
Email: pattullobridgeproject@gov.bc.ca



Work on the Project
bcib.ca
info@bcib.ca