

MCTS Western NAVWARN Issuing Desk

Website: [nis.ccg-gcc.gc.ca](http://nis.ccg-gcc.gc.ca)

Phone: 250-627-3070

Email: [NAVWARN.MCTSPrinceRupert@innav.gc.ca](mailto:NAVWARN.MCTSPrinceRupert@innav.gc.ca)

---

# Navigational Warning Request

**Organization Name and Contact Number:** Fraser River Pile and Dredge (GP) Inc.

**Site Name and Contact Number:**

FRPD – Shane Steel – Superintendent – [ssteale@frpd.com](mailto:ssteale@frpd.com) – 778-789-8454

FRPD – Stephen Arongundade – Project Manager – [sarogundade@frpd.com](mailto:sarogundade@frpd.com) – 778-554-2660

**Start Date and Time:** Sept 8, 2023 – 00:01

**End Date and Time:** Sept 15, 2023 – 24:00 (Weekly issuance) *Or amended due to change in work activities.*

**Location of Activity:**

Fraser River upstream of the New Westminster Rail Bridge approximate Latitude 49.207569 Longitude - 122.890603. Pattullo Bridge Reconstruction.

**Brief Description of Work:**

Timber Pile Densification Works in intertidal zone.

**Hours of Operation:**

6 days per week Mon to Saturday – 8 to 10 hrs per day – 0700 to 1730

**Vessels on Site:**

GE1 Marine Derrick

Various material barges required to undertake the scope of works, including but not limited to:

- FRPD 19

**VHF Channel Monitored:**

VHF channels to be monitored include:

- Channel 16 for the Canadian Coast Guard – **Emergency**
- Channel 74 for marine traffic in the Fraser River.
- Channel 71 – FRPD Crew(s) Working Channel
- Channel 69 – Alternate FRPD Crew Working Channel

**Special Requests or Additional Information**

Reference is made to the attached staging drawing for Sept 8 to Sept 15, 2023

No restriction to the main downstream, upstream or auxiliary navigational channels.

NAV tug assist **will not** be available during the period of this NAVWARN from the Pattullo Project. Will update again if scope of work dictates requirement.

**Temporary Special Operating Procedures to be followed by Marine Traffic and Mariners.**

Temporary Special Operating Procedures (TSOP's)	Notice (minutes)	Communications	Communication Sequencing and VHF Channels
Pre-Call	60	Master Call Bridge Tender	Refer to Communications Flow Chart <ul style="list-style-type: none"> <li>• VHF Channel 74 General Information</li> <li>• VHF Working Channel 69 (Marine Contractor Marine Flagger)</li> <li>• VHF Channel 16 Emergency Channel</li> </ul>
ETA Call	20	Master Call Bridge Tender	Refer to Communications Flow Chart <ul style="list-style-type: none"> <li>• VHF Channel 74 General Information</li> <li>• VHF Working Channel 69 (Marine Contractor Marine Flagger)</li> <li>• VHF Channel 16 Emergency Channel</li> </ul>

The sequencing of actions and the VHF communication responsibilities are outlined in the Corresponding Temporary Special Operating Procedures



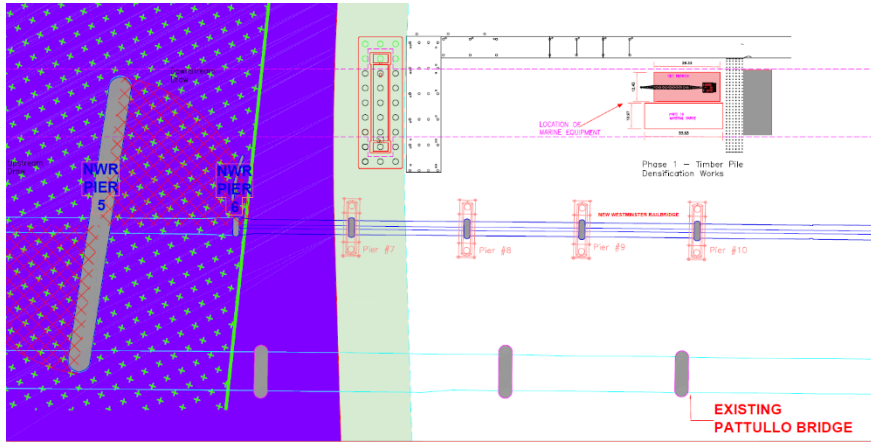
transportation  
investment  
corporation



**PATTULLO BRIDGE  
REPLACEMENT**

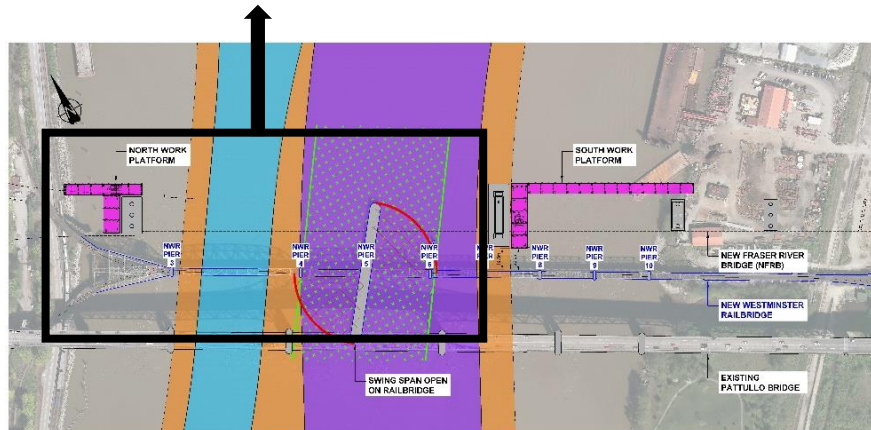
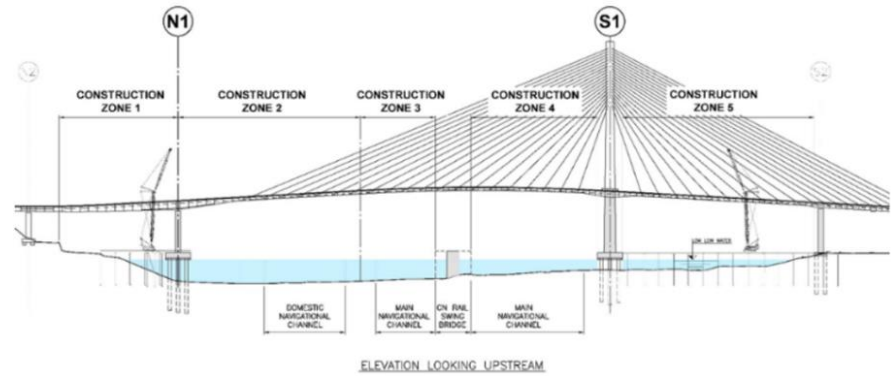


# NAVWARN – September 8-15, 2023



## CONSTRUCTION ACTIVITIES PLANNED:

### NAVIGATIONAL RESTRICTIONS:



Marine Construction Weekly Update					
Period of September 8-15, 2023	Zone 1 Pier N1 to New Westminister Shoreline	Zone 2 Navigational Channel	Zone 3 Main Navigational Channel Upstream	Zone 4 Main Navigational Channel Downstream	Zone 5 Pier S1 to Surrey Shoreline

- Open to All Marine Traffic
- Open with restricted manageability due to construction activities
- Closed due to construction activity

## Contact the Project

**24/7 Phone Line**  
1-844-815-6149

**Project Information**  
[pattullobridgereplacement.ca](http://pattullobridgereplacement.ca)  
[pattullobridgeproject@gov.bc.ca](mailto:pattullobridgeproject@gov.bc.ca)

**Marine Channels**  
74 General Info  
16 Marine Emergency

06 Marine Contractor  
69 Tugs and Crews