

MCTS Western NAVWARN Issuing Desk

Website: [nis.ccg-gcc.gc.ca](http://nis.ccg-gcc.gc.ca)

Phone: 250-627-3070

Email: [NAVWARN.MCTSPrinceRupert@innav.gc.ca](mailto:NAVWARN.MCTSPrinceRupert@innav.gc.ca)

---

# Navigational Warning Request

**Organization Name and Contact Number:** Fraser River Pile and Dredge (GP) Inc.

**Site Name and Contact Number:**

FRPD – Jamie Longmuir – Senior Superintendent – [jlongmuir@frpd.com](mailto:jlongmuir@frpd.com) – 604-841-5880

FRPD – Ken Schulz – Superintendent – [kschulz@frpd.com](mailto:kschulz@frpd.com) – 604-209-1104

FRPD – Justin Pilgrim – Project Manager – [jpilgrim@frpd.com](mailto:jpilgrim@frpd.com) – 604-818-8946

FRPD – Mike Logan – Senior Project Manager – [mlogan@frpd.com](mailto:mlogan@frpd.com) – 604-617-1541

FRPD – Jordan Carriere – Health and Safety Manager – [jcarriere@frpd.com](mailto:jcarriere@frpd.com) – 779-887-3740

FRPD – Stephen Arogundade – Project Manager – [sarogundade@frpd.com](mailto:sarogundade@frpd.com) – 778-554-2660

**Start Date and Time:** February 6, 2023 – 0700

**End Date and Time:** February 11, 2023 – 24:00 (Weekly issuance) *Or amended due to change in work activities*

**Location of Activity:**

Fraser River downstream of the New Westminster Rail Bridge within the Downstream Navigation Channel at CN Pier 5 approximate Latitude 49 12' 27.50", Longitude 122 53' 40.60". Pattullo Bridge Reconstruction.

**Brief Description of Work:**

Scour protection remediation placement works at the downstream south corner of CN Pier 5.

Marine equipment will be moored in the main downstream navigation channel.

**Hours of Operation:**

6 days per week Mon to Saturday – 10 hrs per day – generally 0700 to 1730

**Vessels on Site:**

GE6 Marine Derrick – Scour protection at CN Pier 5

D. Reid – Misc. Support at Pattullo

Various material barges required to undertake the scope of works, including but not limited to:

- FRPD Rupert, Ocean Hauler, Ocean Carrier. CTL 3.
- FRPD #7, PT 106

**VHF Channel Monitored:**

VHF channels to be monitored include:

- Channel 16 for the Canadian Coast Guard – **Emergency**
- Channel 74 for marine traffic in the Fraser River.
- Channel 71 – FRPD Crew(s) Working Channel
- Channel 69 – Alternate FRPD Crew Working Channel

**Special Requests or Additional Information**

Reference is made to the attached staging drawing for Feb 6 to Feb 11, 2023.

**Please be advised the Downstream Main Navigational Channel (south channel) of the CN New Westminster Rail Bridge will be closed to marine traffic Monday February 6 to Saturday February 11, 0700 to 1900 daily.**

**Upstream (north channel) and Auxiliary domestic channel will remain open. Counter transit marine procedures required.**

NAV tug assist **will** be available during the period of this NAVWARN from the Pattullo Project and CN Seismic upgrade projects.

**Temporary Special Operating Procedures to be followed by Marine Traffic and Mariners.**

| Temporary Special Operating Procedures (TSOP's) | Notice (minutes) | Communications            | Communication Sequencing and VHF Channels  |
|---|------------------|---------------------------|--|
| Pre-Call  | 60               | Master Call Bridge Tender | Refer to Communications Flow Chart <ul style="list-style-type: none"><li>• VHF Channel 74 General Information</li><li>• VHF Working Channel 69 (Marine Contractor Marine Flagger)</li><li>• VHF Channel 16 Emergency Channel</li></ul> |
| ETA Call  | 20               | Master Call Bridge Tender | Refer to Communications Flow Chart <ul style="list-style-type: none"><li>• VHF Channel 74 General Information</li><li>• VHF Working Channel 69 (Marine Contractor Marine Flagger)</li><li>• VHF Channel 16 Emergency Channel</li></ul> |

The sequencing of actions and the VHF communication responsibilities are outlined in the Corresponding Temporary Special Operating Procedures



transportation  
investment  
corporation

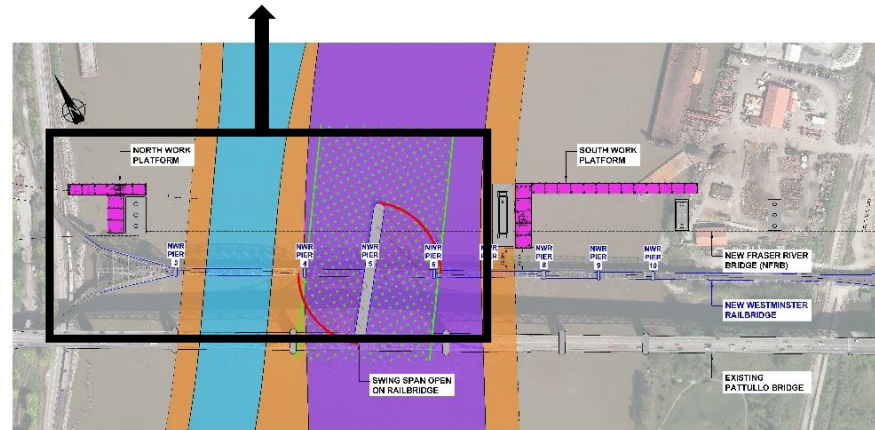
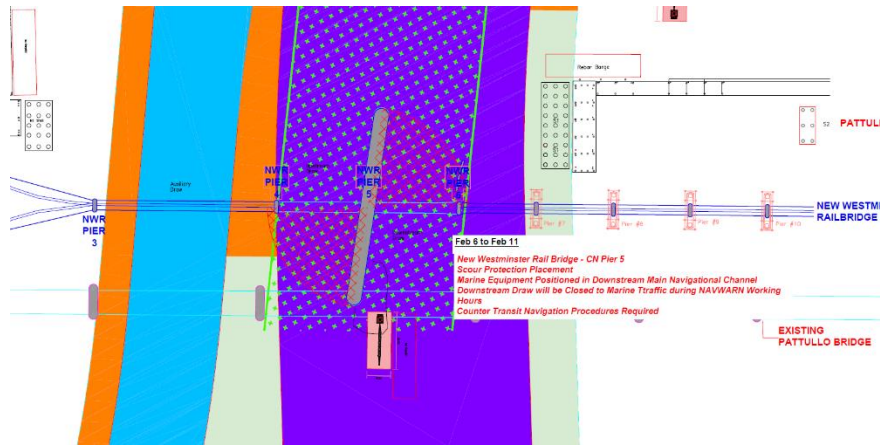


**PATTULLO BRIDGE  
REPLACEMENT**

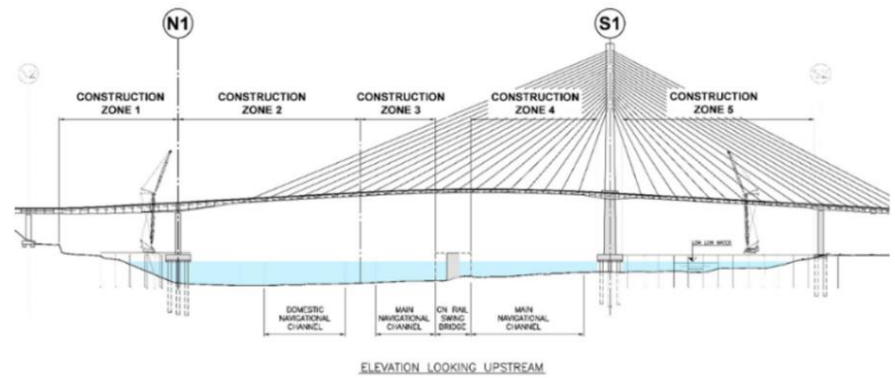


# NAVWARN – February 6-11, 2023

## CONSTRUCTION ACTIVITIES PLANNED:



## NAVIGATIONAL RESTRICTIONS:



| Marine Construction Weekly Update |  |                                |  |  |                                       |
|-----------------------------------|--|--------------------------------|--|--|---------------------------------------|
| Period of February 6-11, 2023     | Zone 1<br>Pier N1 to New Westminster Shoreline | Zone 2<br>Navigational Channel | Zone 3<br>Main Navigational Channel Upstream | Zone 4<br>Main Navigational Channel Downstream | Zone 5<br>Pier S1 to Surrey Shoreline |

- Open to All Marine Traffic
- Open with restricted manageability due to construction activities
- Closed due to construction activity

## Contact the Project

**24/7 Phone Line**  
1-844-815-6149

**Project Information**  
[pattullobridgereplacement.ca](http://pattullobridgereplacement.ca)  
[pattullobridgeproject@gov.bc.ca](mailto:pattullobridgeproject@gov.bc.ca)

**Marine Channels**  
74 General Info  
16 Marine Emergency

06 Marine Contractor  
69 Tugs and Crews