

MCTS Western NAVWARN Issuing Desk

Website: [nis.ccg-gcc.gc.ca](http://nis.ccg-gcc.gc.ca)

Phone: 250-627-3070

Email: [NAVWARN.MCTSPrinceRupert@innav.gc.ca](mailto:NAVWARN.MCTSPrinceRupert@innav.gc.ca)

---

# Navigational Warning Request

**Organization Name and Contact Number:** Fraser River Pile and Dredge (GP) Inc.

**Site Name and Contact Number:**

FRPD – Jamie Steele – Senior Superintendent – [jsteele@frpd.com](mailto:jsteele@frpd.com) – 604-315-0125

FRPD – Ken Schulz – Superintendent – [kschulz@frpd.com](mailto:kschulz@frpd.com) – 604-209-1104

FRPD – Justin Pilgrim – Superintendent – [jpilgrim@frpd.com](mailto:jpilgrim@frpd.com) – 604-818-8946 (Night)

FRPD – Mike Logan – Senior Project Manager – [mlogan@frpd.com](mailto:mlogan@frpd.com) – 604-617-1541

FRPD – Stephen Arogundade – Project Manager – [sarogundade@frpd.com](mailto:sarogundade@frpd.com) – 778-554-2660

**Start Date and Time:** Feb 18, 2022 – 00:01

**End Date and Time:** June 15, 2022 – *Or amended due to change in work activities.*

**Location of Activity:**

Fraser River upstream of the New Westminster Rail Bridge approximate Latitude 49 12' 30", Longitude 122 53' 32". S1 Pier of the New Pattullo Bridge

**Brief Description of Work:**

No in-water works anticipated (pile driving or scour protection).

Misc. marine activities and movements.

Barge and material storage in the area of the Pattullo Bridge S1 pier, trestle and shoreline.

**Hours of Operation:**

Varies

**Vessels on Site:**

Will vary during the non-working window and dependent on miscellaneous marine activities.

FRPD D. Reid Derrick

Various material barges required to undertake the scope of works, including but not limited to:

- FRPD #17, FRPD #5, FRPD #8, MBD 32
- Ocean Barges (Carrier, Hauler)

**VHF Channel Monitored:**

VHF channels to be monitored include:

- Channel 16 for the Canadian Coast Guard – **Emergency**
- Channel 74 for marine traffic in the Fraser River.
- Channel 69 – FRPD Crew(s) Working Channel
- Channel 71 – Alternate FRPD Crew Working Channel

**Special Requests or Additional Information:**

Reference is made to the attached staging drawing for works from Feb 18 to June 2022.

Mariners to remain vigilant of the under construction S1 pier, temporary access trestle and moored marine equipment.

No restriction to the main navigation channels (Downstream, Upstream or Auxiliary) expected. Barges and derricks will be moored close to the S1 pier, trestle and shoreline.

Dedicated navigational assist tug will not be available until further notice.



transportation  
investment  
corporation

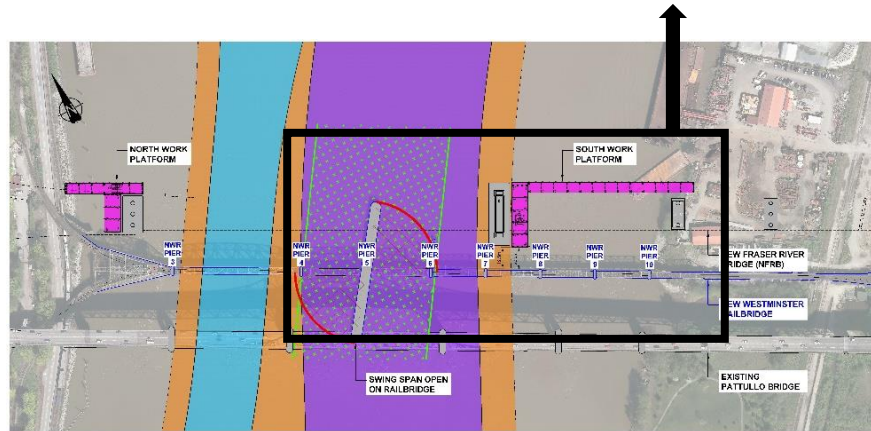
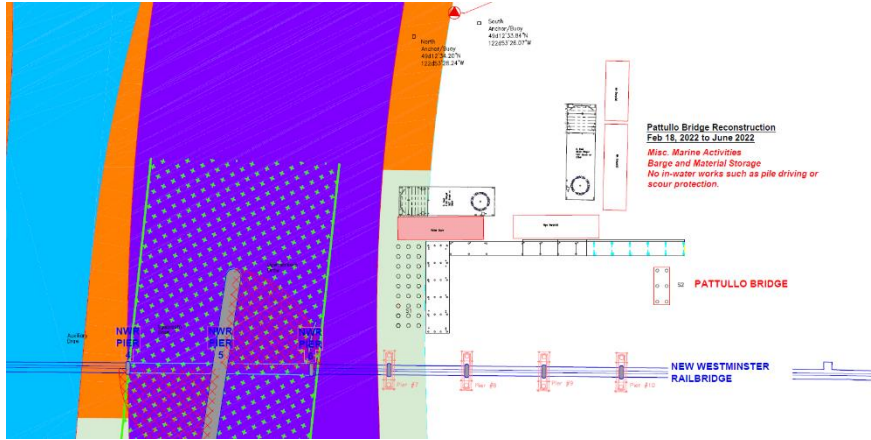


PATTULLO BRIDGE  
REPLACEMENT

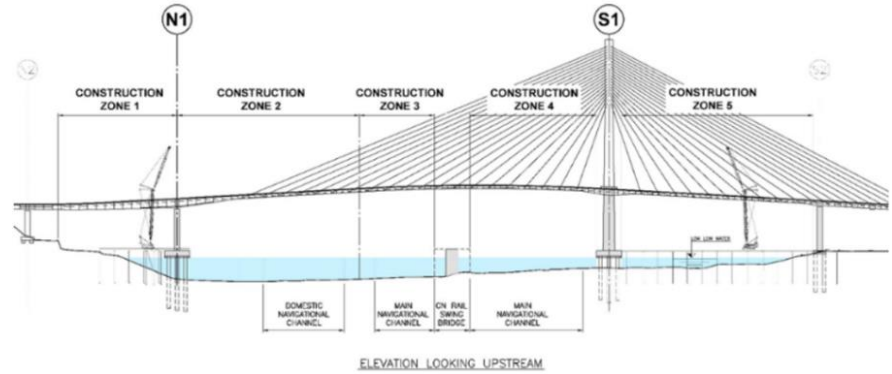


# NAVWARN – February 18-June 15, 2022

## CONSTRUCTION ACTIVITIES PLANNED:



## NAVIGATIONAL RESTRICTIONS:



Marine Construction Weekly Update					
Period of February 18- June 15, 2022	Zone 1 Pier N1 to New Westminster Shoreline	Zone 2 Navigational Channel	Zone 3 Main Navigational Channel Upstream	Zone 4 Main Navigational Channel Downstream	Zone 5 Pier S1 to Surrey Shoreline

- Open to All Marine Traffic
- Open with restricted manageability due to construction activities
- Closed due to construction activity

### Contact the Project

**24/7 Phone Line**  
1-844-815-6149

**Project Information**  
[pattullobridgereplacement.ca](http://pattullobridgereplacement.ca)  
[pattullobridgeproject@gov.bc.ca](mailto:pattullobridgeproject@gov.bc.ca)

**Marine Channels**  
74 General Info  
16 Marine Emergency

06 Marine Contractor  
69 Tugs and Crews