

MCTS Western NAVWARN Issuing Desk

Website: nis.ccg-gcc.gc.ca

Phone: 250-627-3070

Email: NAVWARN.MCTSPrinceRupert@innav.gc.ca

Navigational Warning Request

Organization Name and Contact Number: Fraser River Pile and Dredge (GP) Inc.

Site Name and Contact Number:

FRPD – Jamie Longmuir – Superintendent – jlongmuir@frpd.com – 604-841-5880

FRPD – Ken Schulz – Superintendent – kschulz@frpd.com – 604-209-1104

FRPD – Justin Pilgrim – Superintendent – jpilgrim@frpd.com – 604-818-8946

FRPD – Shane Steele – Superintendent – ssteele@frpd.com – 778-789-8454 (NIGHT)

FRPD – Raveen Kang – Senior Project Manager – rkang@frpd.com – 604-619-8221

FRPD – Mike Logan – Senior Project Manager – mlogan@frpd.com – 604-617-1541

FRPD – Jordan Carriere – Health and Safety Manager – jcarriere@frpd.com – 778-887-3740

Start Date and Time: Nov 3, 2021 – 00:01

End Date and Time: Nov 9, 2021 – 24:00 (Weekly issuance) *Or amended due to change in work activities.*

Location of Activity:

Fraser River upstream of the New Westminster Rail Bridge approximate Latitude 49 12' 30", Longitude 122 53' 32". S1 Pier of the New Pattullo Bridge

Brief Description of Work:

Pier S1 Pile Install Works, Pier S1 Scour Protection, Pier S1 Precast and Collars

Temporary access trestle construction – Access and Finger Piles

Hours of Operation:

24 Hours per day – 7 days per week.

Vessels on Site:

FRPD G#6 Derrick or McKenzie or TL Sharpe or GE2 – 123' x 48' x 8' – Scour Protection / Trestle

FRPD D. Reid Derrick – Pier S1 Pile Install Scope

FRPD PDA – Pier S1

Various material barges required to undertake the scope of works, including but not limited to:

- FRPD #5 Barge – Falsework
- FRPD #17 Barge, FRPD #15, RT102, FRPD #7
- FRPD Rupert Barge
- Ocean Barges (Trader, Carrier, Hauler, Delta King) – Pipe

VHF Channel Monitored:

VHF channels to be monitored include:

- Channel 16 for the Canadian Coast Guard – **Emergency**
- Channel 74 for marine traffic in the Fraser River.
- Channel 69 – FRPD Crew(s) Working Channel
- Channel 71 – Alternate FRPD Crew Working Channel

Special Requests or Additional Information:

Reference is made to the attached staging drawing for works from Nov 3-9, 2021.

No restriction to the main navigation channels (Downstream, Upstream or Auxiliary) expected. Barges and derricks will be moored close to the downstream draw.

Temporary Special Operating Procedures to be followed by Marine Traffic and Mariners.

Temporary Special Operating Procedures (TSOP's)	Notice (minutes)	Communications	Communication Sequencing and VHF Channels
Pre-Call	60	Master Call Bridge Tender	Refer to Communications Flow Chart <ul style="list-style-type: none">• VHF Channel 74 General Information• VHF Working Channel 69 (Marine Contractor Marine Flagger)• VHF Channel 16 Emergency Channel
ETA Call	20	Master Call Bridge Tender	Refer to Communications Flow Chart <ul style="list-style-type: none">• VHF Channel 74 General Information• VHF Working Channel 69 (Marine Contractor Marine Flagger)• VHF Channel 16 Emergency Channel

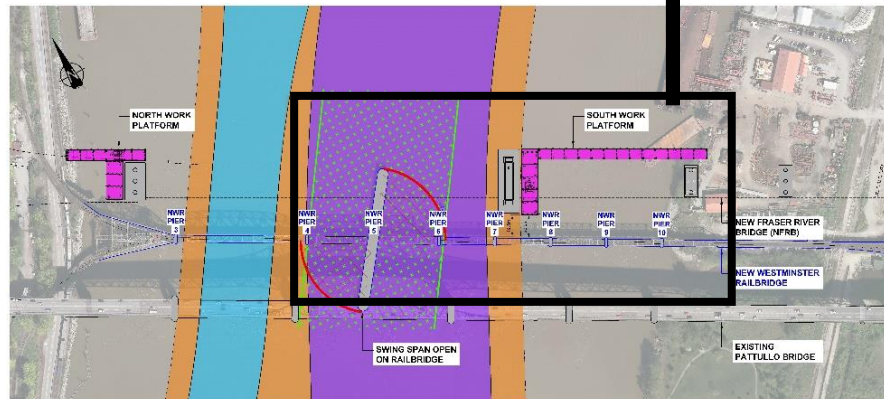
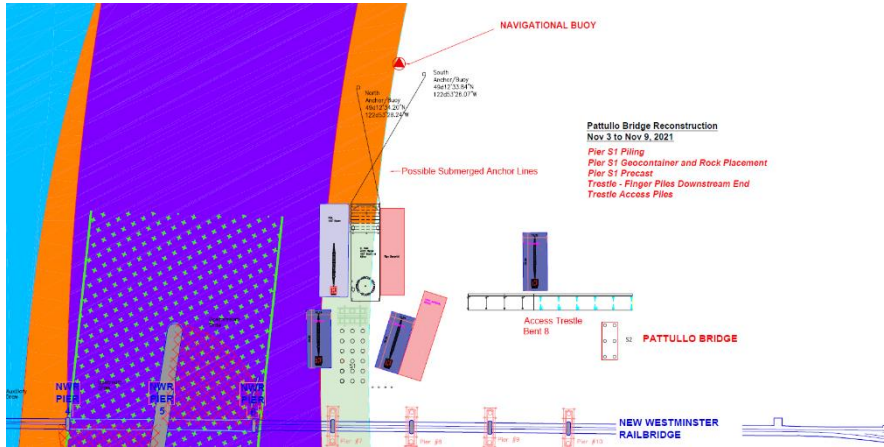
The sequencing of actions and the VHF communication responsibilities are outlined in the Corresponding Temporary Special Operating Procedures

Reference made to the email sent to the NAVWARN group on August 19, 2021 regarding Catherwood Tug assist.

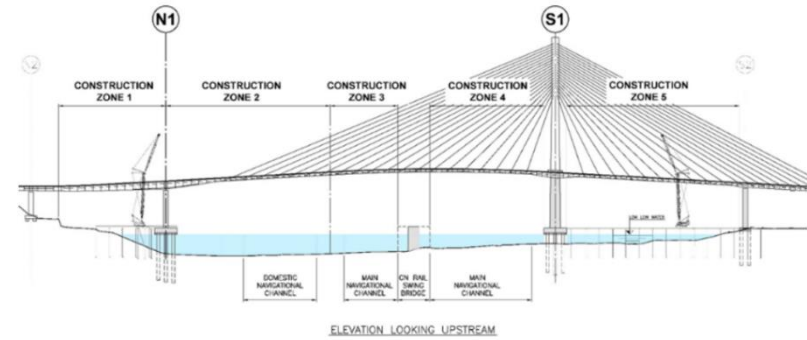


NAVWARN -- November 3-9, 2021

CONSTRUCTION ACTIVITIES PLANNED:



NAVIGATIONAL RESTRICTIONS:



Marine Construction Weekly Update										
Week of November 3-9, 2021	Zone 1 Pier N1 to New Westminister Shoreline		Zone 2 Navigational Channel		Zone 3 Main Navigational Channel Upstream		Zone 4 Main Navigational Channel Downstream		Zone 5 Pier S1 to Surrey Shoreline	
Day	Time	Status	Time	Status	Time	Status	Time	Status	Time	Status
Wednesday, November 3	24hr	Open to All Marine Traffic	24hr	Open to All Marine Traffic	24hr	Open to All Marine Traffic	24hr	Open to All Marine Traffic	24hr	Open with restricted manageability due to construction activities
Thursday, November 4	24hr	Open to All Marine Traffic	24hr	Open to All Marine Traffic	24hr	Open to All Marine Traffic	24hr	Open to All Marine Traffic	24hr	Open with restricted manageability due to construction activities
Friday, November 5	24hr	Open to All Marine Traffic	24hr	Open to All Marine Traffic	24hr	Open to All Marine Traffic	24hr	Open to All Marine Traffic	24hr	Open with restricted manageability due to construction activities
Saturday, November 6	24hr	Open to All Marine Traffic	24hr	Open to All Marine Traffic	24hr	Open to All Marine Traffic	24hr	Open to All Marine Traffic	24hr	Open with restricted manageability due to construction activities
Sunday, November 7	24hr	Open to All Marine Traffic	24hr	Open to All Marine Traffic	24hr	Open to All Marine Traffic	24hr	Open to All Marine Traffic	24hr	Open with restricted manageability due to construction activities
Monday, November 8	24hr	Open to All Marine Traffic	24hr	Open to All Marine Traffic	24hr	Open to All Marine Traffic	24hr	Open to All Marine Traffic	24hr	Open with restricted manageability due to construction activities
Tuesday, November 9	24hr	Open to All Marine Traffic	24hr	Open to All Marine Traffic	24hr	Open to All Marine Traffic	24hr	Open to All Marine Traffic	24hr	Open with restricted manageability due to construction activities

■ Open to All Marine Traffic
■ Open with restricted manageability due to construction activities
■ Closed due to construction activity

Contact the Project

24/7 Phone Line
 1-844-815-6149

Project Information
pattullobridgereplacement.ca
pattullobridgeproject@gov.bc.ca

Marine Channels
 74 General Info
 16 Marine Emergency

06 Marine Contractor
 69 Tugs and Crews