

MCTS Western NAVWARN Issuing Desk

Website: nis.ccg-gcc.gc.ca

Phone: 250-627-3070

Email: NAVWARN.MCTSPrinceRupert@innav.gc.ca

Navigational Warning Request

Organization Name and Contact Number: Fraser River Pile and Dredge (GP) Inc.

Site Name and Contact Number:

FRPD – Jamie Steele – Senior Superintendent – jsteele@frpd.com – 604-315-0125

FRPD – Ken Schulz – Superintendent – kschulz@frpd.com – 604-209-1104

FRPD – Mike Logan – Senior Project Manager – mlogan@frpd.com – 604-617-1541

FRPD – Jordan Carriere – Health and Safety Manager – jcarriere@frpd.com – 779-887-3740

FRPD – Stephen Arogundade – Project Manager – sarogundade@frpd.com – 778-554-2660

Start Date and Time: March 28, 2022 – 00:01

End Date and Time: April 2, 2022 – 24:00

Location of Activity:

Fraser River upstream of the New Westminster Rail Bridge approximate Latitude 49 12' 30", Longitude 122 53' 32". S1 Pier of the New Pattullo Bridge

Brief Description of Work:

Pattullo Bridge S1 Pier – Main Pile Cap Pour – Marine Support

Barge concrete (2 barges) from Lehigh Ramp to S1 Pile Cap. Repeat until pour is complete.

Hours of Operation:

24 Hours per Shift

Vessels on Site:

FRPD #12 Barge

FRPD Empire XX

Various (3x) Tug Boats to cycle barges from ramp to pour location.

VHF Channel Monitored:

VHF channels to be monitored include:

- Channel 16 for the Canadian Coast Guard – **Emergency**
- Channel 74 for marine traffic in the Fraser River.
- Channel 69 / 71 – FRPD Crew(s) Working Channel

Special Requests or Additional Information:

Reference is made to the attached staging drawing for works from March 28 to April 2, 2022.

No restriction to the main navigation channels (Downstream, Upstream or Auxiliary) expected. Barges and derricks will be moored near the downstream draw during concrete pour works.

Catherwood Towing will be performing the towing works for the scope of work. During the work activities, the Catherwood crews/vessels can be contacted by Mariners as required for real time information or restrictions.



transportation
investment
corporation

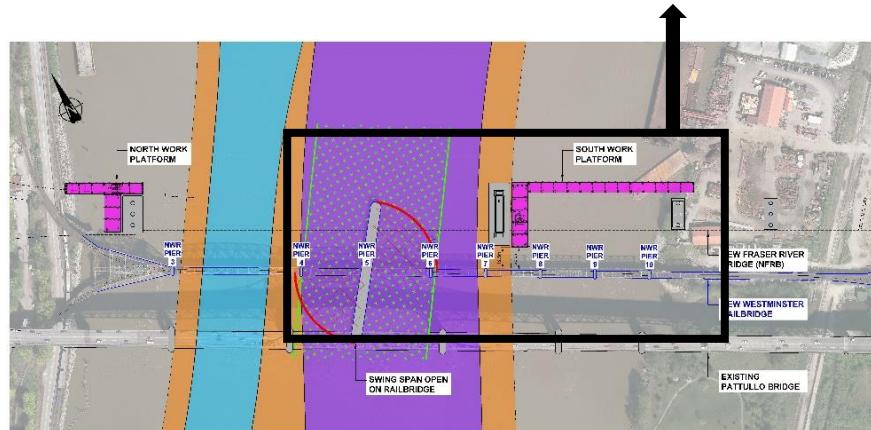
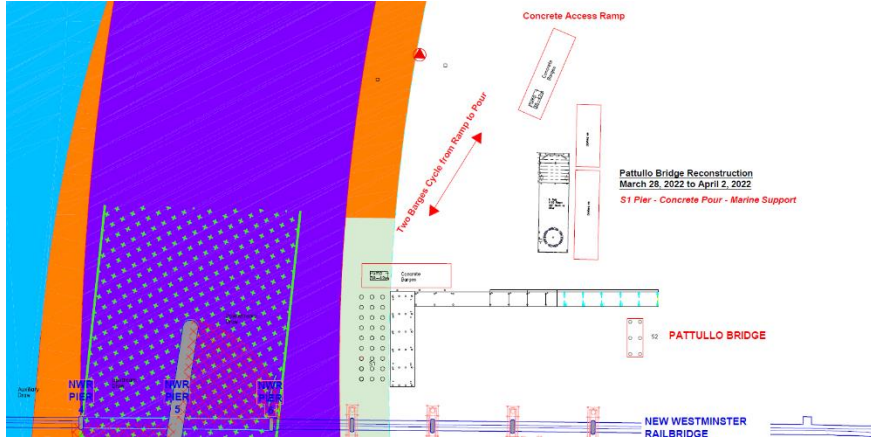


**PATTULLO BRIDGE
REPLACEMENT**

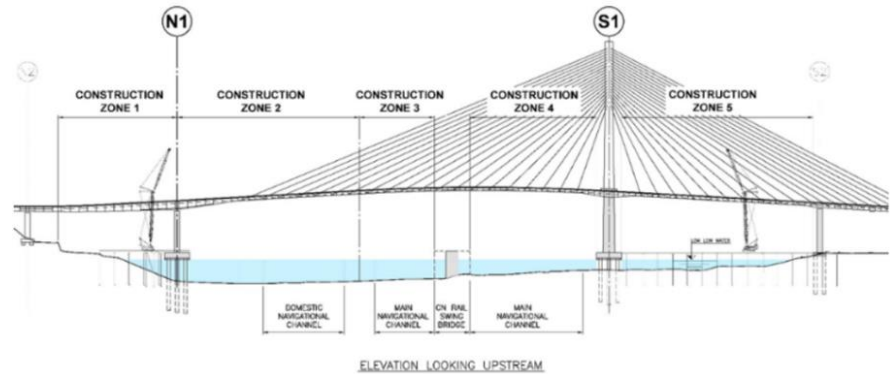


NAVWARN – March 28-April 2, 2022

CONSTRUCTION ACTIVITIES PLANNED:



NAVIGATIONAL RESTRICTIONS:



Marine Construction Weekly Update					
Period of March 28-April 2, 2022	Zone 1 Pier N1 to New Westminster Shoreline	Zone 2 Navigational Channel	Zone 3 Main Navigational Channel Upstream	Zone 4 Main Navigational Channel Downstream	Zone 5 Pier S1 to Surrey Shoreline

- Open to All Marine Traffic
- Open with restricted manageability due to construction activities
- Closed due to construction activity

Contact the Project

24/7 Phone Line
1-844-815-6149

Project Information
pattullobridgereplacement.ca
pattullobridgeproject@gov.bc.ca

Marine Channels
74 General Info
16 Marine Emergency

06 Marine Contractor
69 Tugs and Crews